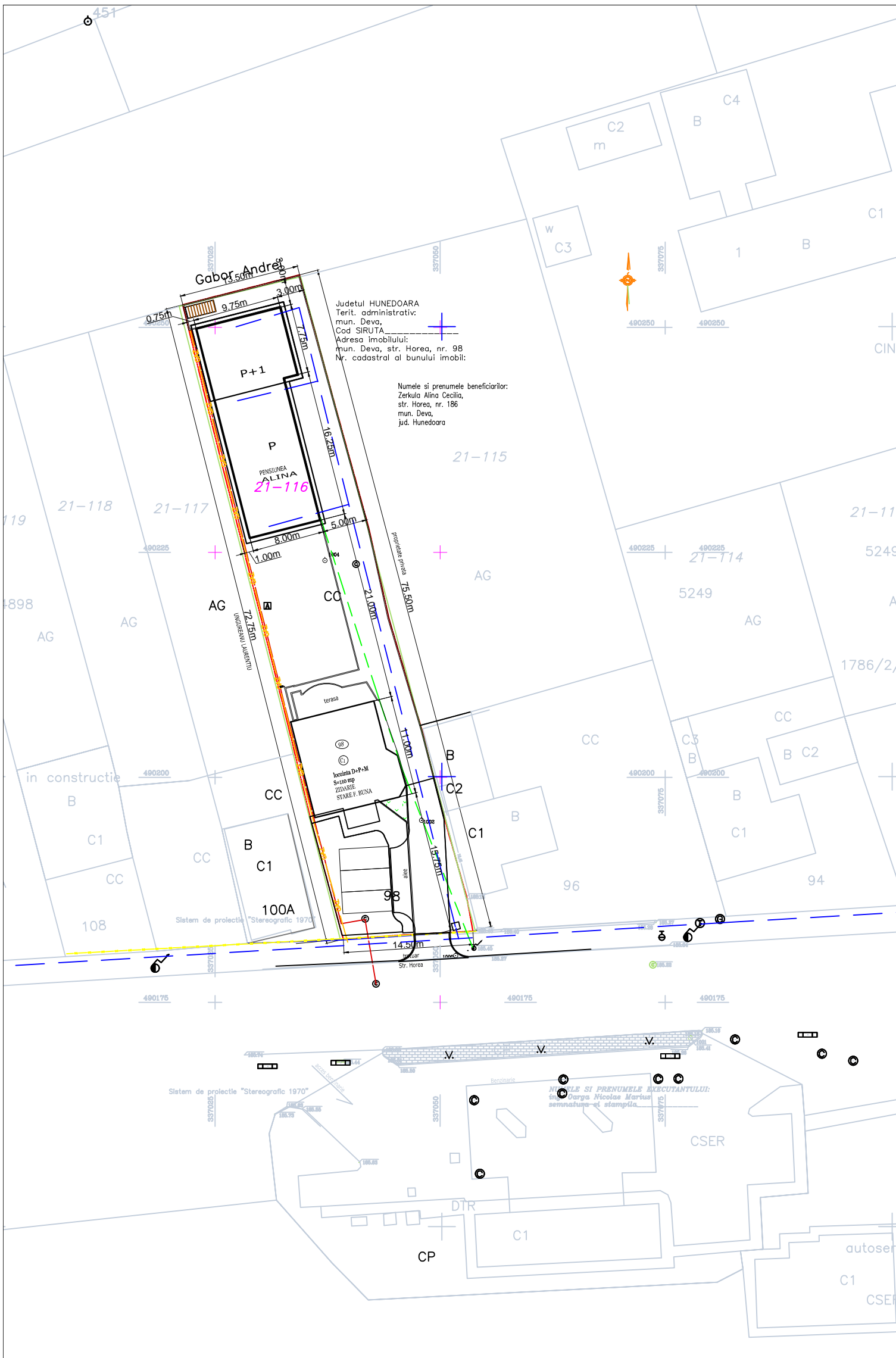


**PLAN URBANISTIC DE DETALIU  
PENSIUNEA ALINA  
str.HOREA 98, municipiul Deva  
BENEFICIAR ZERKULA ALINA-CECILIA**



**INVENTAR DE COORDONATE**

Pct.	Nord(X)	Est(Y)
1	490182.016	337039.236
2	490195.409	337035.605
3	490206.008	337033.055
4	490223.188	337028.716
5	490233.281	337026.145
6	490241.679	337024.051
7	490252.506	337021.415
8	490255.823	337034.389
18	490253.105	337035.132
20	490249.468	337036.126
9	490240.295	337038.617
10	490227.727	337042.066
19	490223.967	337042.915
11	490217.697	337044.299
12	490205.201	337047.992
13	490195.681	337050.396
14	490186.718	337052.942
15	490182.921	337053.633
16	490182.762	337051.108
17	490182.500	337045.994






S = 1037.179 mp

**SC ARMANI PROIECT SRL**  
BD. DECEBAL BL. P MEZANIN

<b>SEF PROIECT</b>	ARDELEAN M. NICOLAE	
<b>ARHITECT</b>	ARDELEAN M. NICOLAE	
<b>COORDONATOR RURAL</b>	ARMASESCU DUMITRU	
<b>DESEANAT</b>	ARDELEAN M. NICOLAE	
<b>BENEFICIAR</b>	ZERKULA ALINA-CECILIA	<b>NR. PR.</b> 360/2017
		<b>NR. PL.</b> 3
<b>FAZA</b>	<b>DENUMIRE PROIECT</b>	
PUD	PENSIUNEA ALINA	
<b>SCARA</b>	<b>DENUMIRE PLANSA</b>	
1:500	REGLEMENTARI EDILITARE	

 **LIMITA DE POPRIETATE**

**LEGENDA**

-  **ZONA DEPOZITARE REZIDUURI**
-  **RETEA APA**
-  **RETEA CANALIZARE**
-  **RETEA DE GAZE NATURALE SUBTERANA**
-  **RETEA SUPRATERANA CURENT**